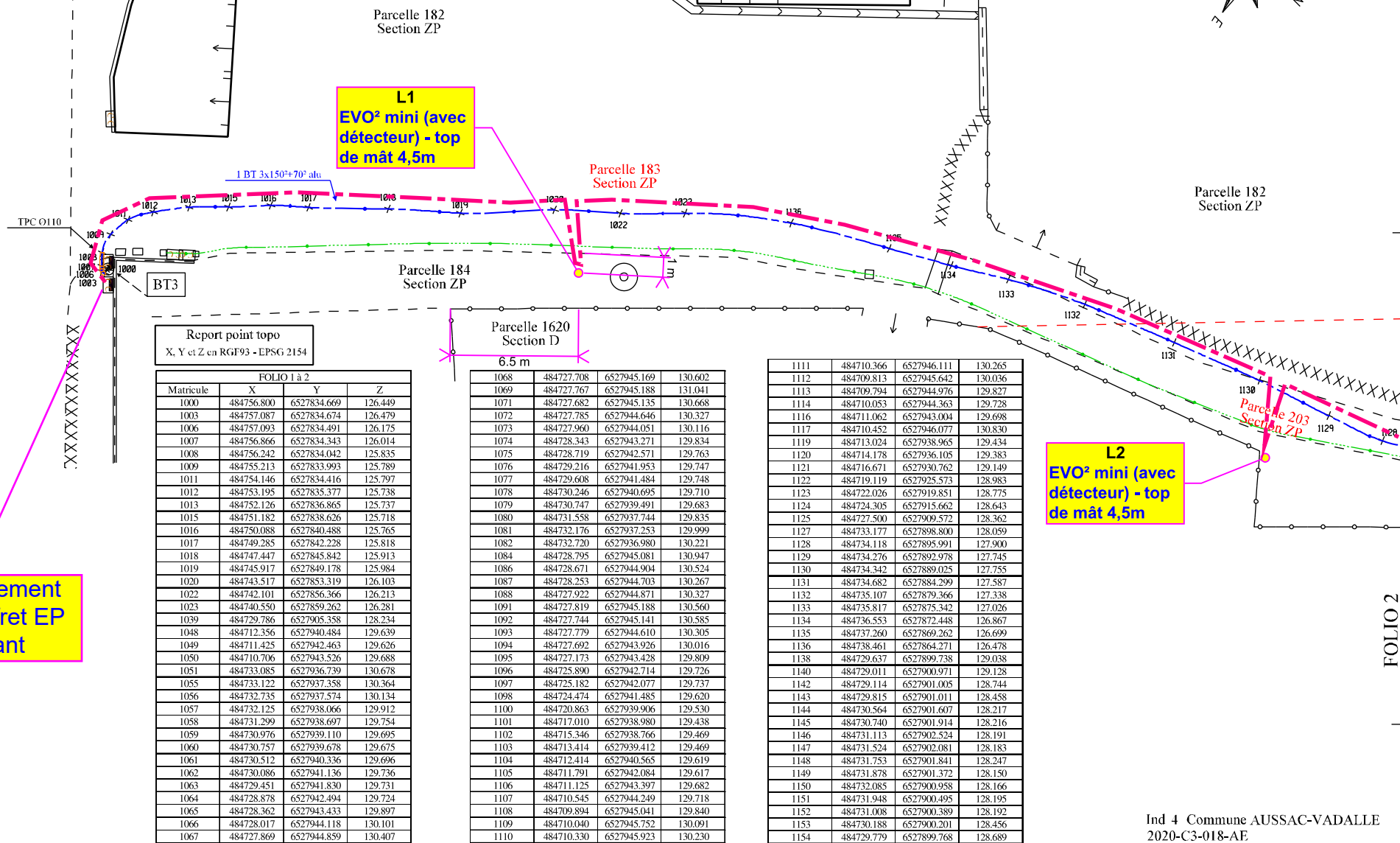
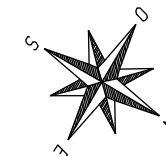




Commune de AUSSAC VADALLE
Lieu des travaux : Rue du Pérat
Dossier SDEG 16 n° 2025-AE-0170-EP

Syndicat Départemental
d'Electricité et de Gaz
de la Charente

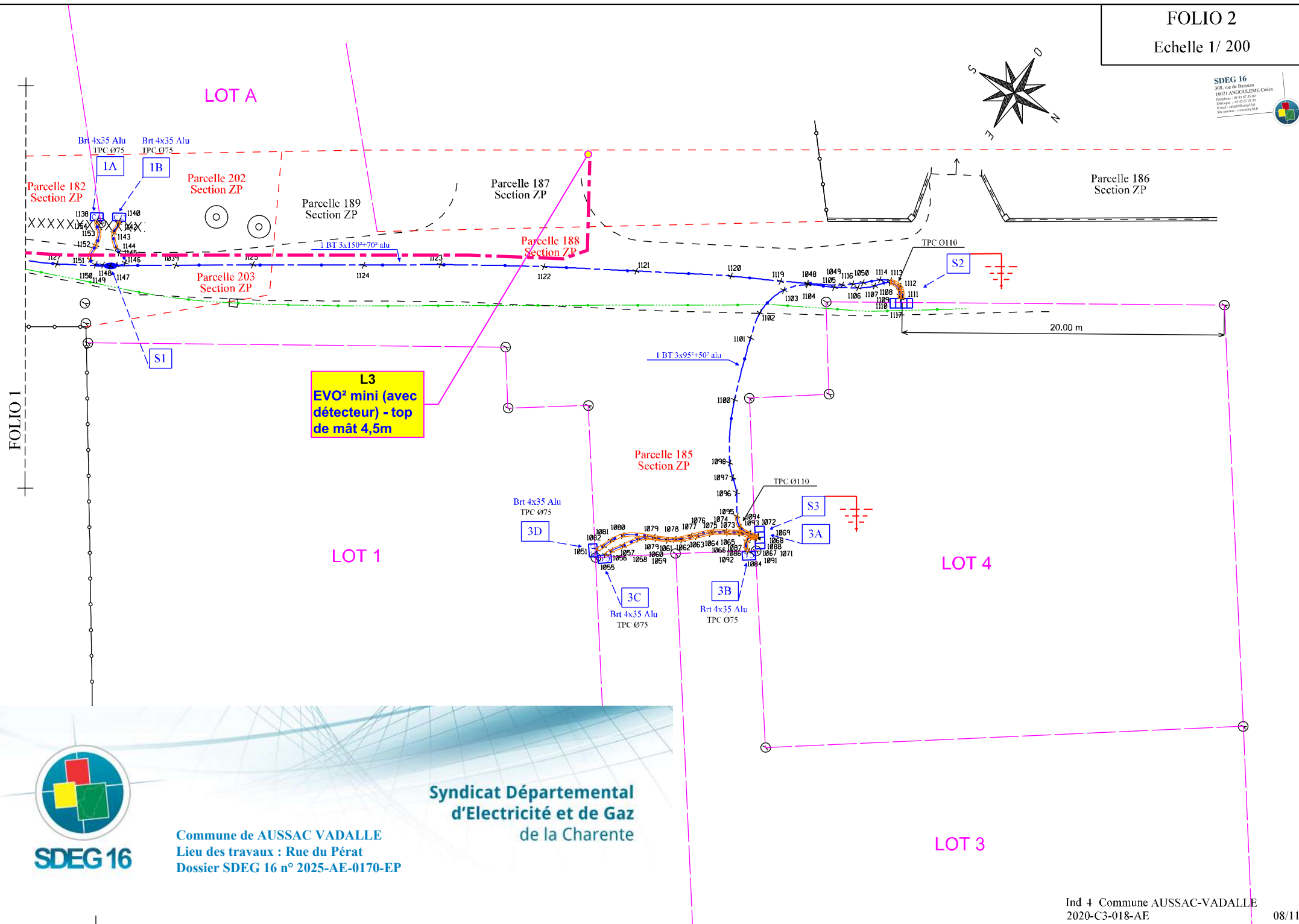



Report point topo
X, Y et Z en RGF93 - EPSG 2154

FOLIO 1 à 2			
Matricule	X	Y	Z
1000	484756.800	6527834.669	126.449
1003	484757.087	6527834.674	126.479
1006	484757.093	6527834.491	126.175
1007	484756.866	6527834.343	126.014
1008	484756.242	6527834.042	125.835
1009	484755.213	6527833.993	125.789
1011	484754.146	6527834.416	125.797
1012	484753.195	6527835.377	125.738
1013	484752.126	6527836.865	125.737
1015	484751.182	6527838.626	125.718
1016	484750.088	6527840.488	125.765
1017	484749.285	6527842.228	125.818
1018	484747.447	6527845.842	125.913
1019	484745.917	6527849.178	125.984
1020	484743.517	6527853.319	126.103
1022	484742.101	6527856.366	126.213
1023	484740.550	6527859.262	126.281
1039	484729.786	6527905.358	128.234
1048	484712.356	6527940.484	129.639
1049	484711.425	6527942.463	129.626
1050	484710.706	6527943.526	129.688
1051	484733.085	6527936.739	130.678
1055	484733.122	6527937.358	130.364
1056	484732.735	6527937.574	130.134
1057	484732.125	6527938.066	129.912
1058	484731.299	6527938.697	129.754
1059	484730.976	6527939.110	129.695
1060	484730.757	6527939.678	129.675
1061	484730.512	6527940.336	129.696
1062	484730.086	6527941.136	129.736
1063	484729.451	6527941.830	129.731
1064	484728.878	6527942.494	129.724
1065	484728.362	6527943.433	129.897
1066	484728.017	6527944.118	130.101
1067	484727.869	6527944.859	130.407

1068	484727.708	6527945.169	130.602
1069	484727.767	6527945.188	131.041
1071	484727.682	6527945.135	130.668
1072	484727.785	6527944.646	130.327
1073	484727.960	6527944.051	130.116
1074	484728.343	6527943.271	129.834
1075	484728.719	6527942.571	129.763
1076	484729.216	6527941.953	129.747
1077	484729.608	6527941.484	129.748
1078	484730.246	6527940.695	129.710
1079	484730.747	6527939.491	129.683
1080	484731.558	6527937.744	129.835
1081	484732.176	6527937.253	129.999
1082	484732.720	6527936.980	130.221
1084	484728.795	6527945.081	130.947
1086	484728.671	6527944.904	130.524
1087	484728.253	6527944.703	130.267
1088	484727.922	6527944.871	130.327
1091	484727.819	6527945.188	130.560
1092	484727.744	6527945.141	130.585
1093	484727.779	6527944.610	130.305
1094	484727.692	6527943.926	130.016
1095	484727.173	6527943.428	129.809
1096	484725.890	6527942.714	129.726
1097	484725.182	6527942.077	129.737
1098	484724.474	6527941.485	129.620
1100	484720.863	6527939.906	129.530
1101	484717.010	6527938.980	129.438
1102	484715.346	6527938.766	129.469
1103	484713.414	6527939.412	129.469
1104	484712.414	6527940.565	129.619
1105	484711.791	6527942.084	129.617
1106	484711.125	6527943.397	129.682
1107	484710.545	6527944.249	129.718
1108	484709.894	6527945.041	129.840
1109	484710.040	6527945.752	130.091
1110	484710.330	6527945.923	130.230

1111	484710.366	6527946.111	130.265
1112	484709.813	6527945.642	130.036
1113	484709.794	6527944.976	129.827
1114	484710.053	6527944.363	129.728
1116	484711.062	6527943.004	129.698
1117	484710.452	6527946.077	130.830
1119	484713.024	6527938.965	129.434
1120	484714.178	6527936.105	129.383
1121	484716.671	6527930.762	129.149
1122	484719.119	6527925.573	128.983
1123	484722.026	6527919.851	128.775
1124	484724.305	6527915.662	128.643
1125	484727.500	6527909.572	128.362
1127	484733.177	6527898.800	128.059
1128	484734.118	6527895.991	127.900
1129	484734.276	6527892.978	127.745
1130	484734.342	6527889.025	127.755
1131	484734.682	6527884.299	127.587
1132	484735.107	6527879.366	127.338
1133	484735.817	6527875.342	127.026
1134	484736.553	6527872.448	126.867
1135	484737.260	6527869.262	126.699
1136	484738.461	6527864.271	126.478
1138	484729.637	6527899.738	129.038
1140	484729.011	6527900.971	129.128
1142	484729.114	6527901.005	128.744
1143	484729.815	6527901.011	128.458
1144	484730.564	6527901.607	128.217
1145	484730.740	6527901.914	128.216
1146	484731.113	6527902.524	128.191
1147	484731.524	6527902.081	128.183
1148	484731.753	6527901.841	128.247
1149	484731.878	6527901.372	128.150
1150	484732.085	6527900.958	128.166
1151	484731.948	6527900.495	128.195
1152	484731.008	6527900.389	128.192
1153	484730.188	6527900.201	128.456
1154	484729.779	6527899.768	128.689



SDEG 16

Commune de AUSSAC VADALLE
Lieu des travaux : Rue du Pérat
Dossier SDEG 16 n° 2025-AE-0170-EP

Syndicat Départemental
d'Electricité et de Gaz
de la Charente